Hydromet Flood Bulletin

Issue 2026-054 · Issued Thursday, November 26, 2026 17:10

Bulletin valid from Nov 26, 2026 17:10 to Nov 30, 2026 17:10 EAT

Ethiopia · Rwanda · South Sudan · Sudan · Uganda

1. Rainfall Forecast

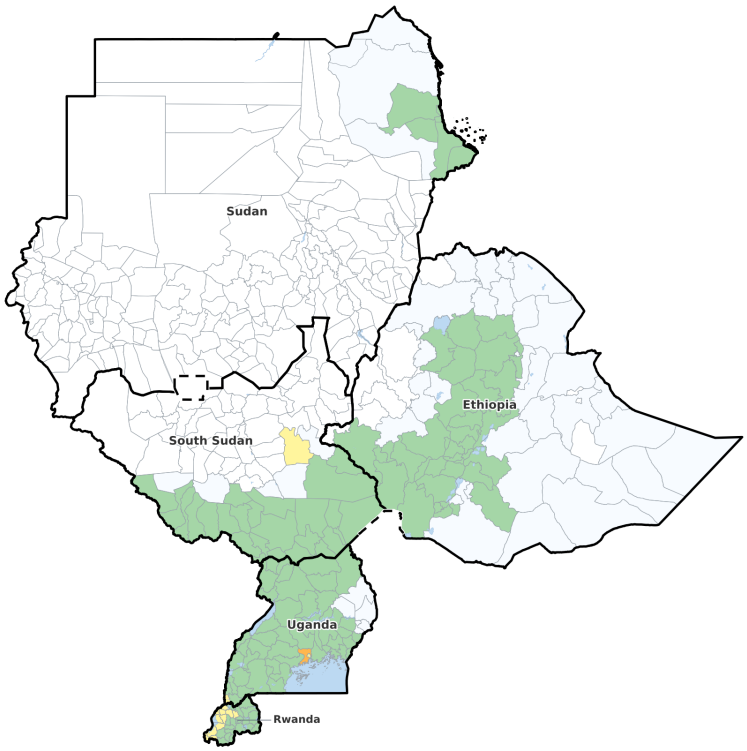

No rain · Normal · Moderate · Severe · Extreme

RAINFALL FORECAST SUMMARY

COUNTRY	SUMMARY
Sudan *met_sudan · Nov 26 12:37 EAT*	Normal rainfall is forecast along the Red Sea coast localities: Al Gonnob & Al Oleb, Sinkat and Agig.
South Sudan *met_south_sudan · Nov 26 16:32 EAT*	Moderate rainfall is forecast around east of Jogolei state is 16.5 mm. for last days of the week.
Uganda *met_uganda · Nov 26 17:10 EAT*	In the next 5 days Severe rainfall is forecasted over Entebbe while Buvuma, Kampala and Kisoro districts are expected to experience moderate rainfall.
Ethiopia *system-generated*	No significant rainfall is forecast: every admin area stays at normal level for this window — the highest 5-day total across 79 admin areas is 17.2 mm.
Rwanda *met_rwanda · Nov 26 11:08 EAT*	Light to moderate rainfall is expected over the coming five days, which may raise water levels and saturate soil in the western and northern parts of the country. Strong winds is expected to accompany the rains countrywide.

2. Riverine Flood Forecast

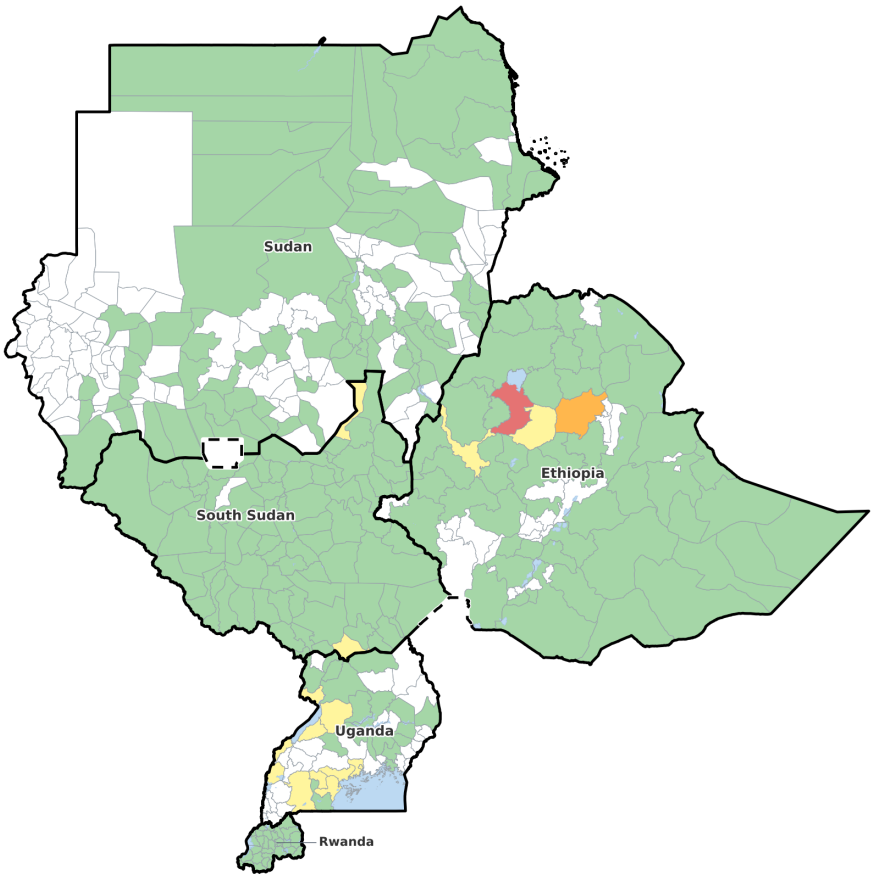

Low flow | Normal | Moderate | Severe | Extreme

RIVERINE FLOOD FORECAST SUMMARY

COUNTRY	SUMMARY
Sudan *system-generated*	River and surface-water levels stay within their normal range across every admin area this window — none of the 1116 forecast points monitored exceeded its 90th-percentile discharge: crossing points, irrigation intakes and low-lying farmland are not expected to be affected.
South Sudan *hydro_south_sudan · Nov 26 08:55 EAT*	The Surface flow observations indicate that water levels at the upstream Nimule Station remain elevated, although a gradual decrease has been observed. In contrast, all other monitored stations have shown a general decline in water levels, returning to normal hydrological conditions, with no significant flow anomalies recorded.
Uganda *hydro_uganda · Nov 26 11:07 EAT*	No major river at 2-yr flow 26–30 Nov; Lake Albert +1.3 m: shore floods Ntoroko, Hoima, Buliisa, Pakwach. Flash floods on Kasese rivers 28–29 Nov and Bundibugyo streams; Masaka, Sembabule, and Mbarara streams. Urban floods in Kampala, Wakiso, Mpigi 28–29 Nov.
Ethiopia *system-generated*	Riverine flood risk reaches extreme level in Mirab Gojjam. Expect elevated river and surface-water flow, affecting riverine settlements, crossing points and irrigation intakes along the reaches concerned.
Rwanda *hydro_rwanda · Nov 26 13:16 EAT*	River and surface-water levels stay within their normal range across every admin area this window

3. Combined Flood Forecast

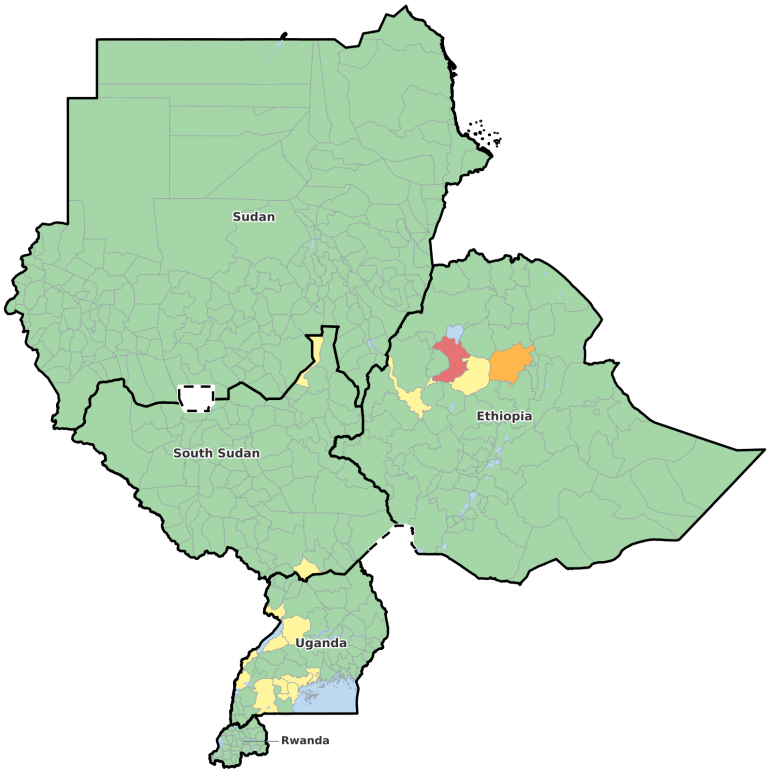

Combined Flood Forecast Summary — Taking rainfall and river response together, combined severity reaches extreme level over Mirab Gojjam. These are the areas where both signals agree, so they carry the strongest case for early action this window: disaster management actors should treat them as the priority for pre-positioning and community messaging, while agriculture, food-security and water actors should assume disruption to field access, market movement and surface-water supply.

	L-1 No rain	L1 Normal	L2 Moderate	L3 Severe	L4 Extreme
WHAT IT MEANS	No meaningful rainfall is forecast for this area in this window.	No flood impact expected. River and rainfall levels are within their normal range.	Localised flooding possible in low-lying and poorly drained areas. Disruption likely to be short-lived.	Flooding likely to affect settlements, farmland and crossing points. Damage to property and access is expected.	Severe and widespread flooding. Danger to life, livestock and infrastructure; displacement is likely.
WHAT TO DO	No rainfall-driven action is indicated. Other hazards may still apply.	No action required. Continue routine monitoring.	Stay informed and follow updates from your national meteorological and hydrological service.	Pre-position resources, review early action triggers and warn communities in exposed areas.	Activate response plans, move people and livestock from flood-prone areas and follow instructions from national authorities.

This Regional Hydro-Meteorological Bulletin is produced by the National Meteorological and Hydrological Services (NMHSs). Any recommended actions or response measures must be validated and coordinated through the designated national focal points of the relevant meteorological and hydrological authorities in each country.